



ICN 1163 | ABN 22 965 382 705

AUTHORISATION MEETING FOR A NATIVE TITLE DETERMINATION AGREEMENT

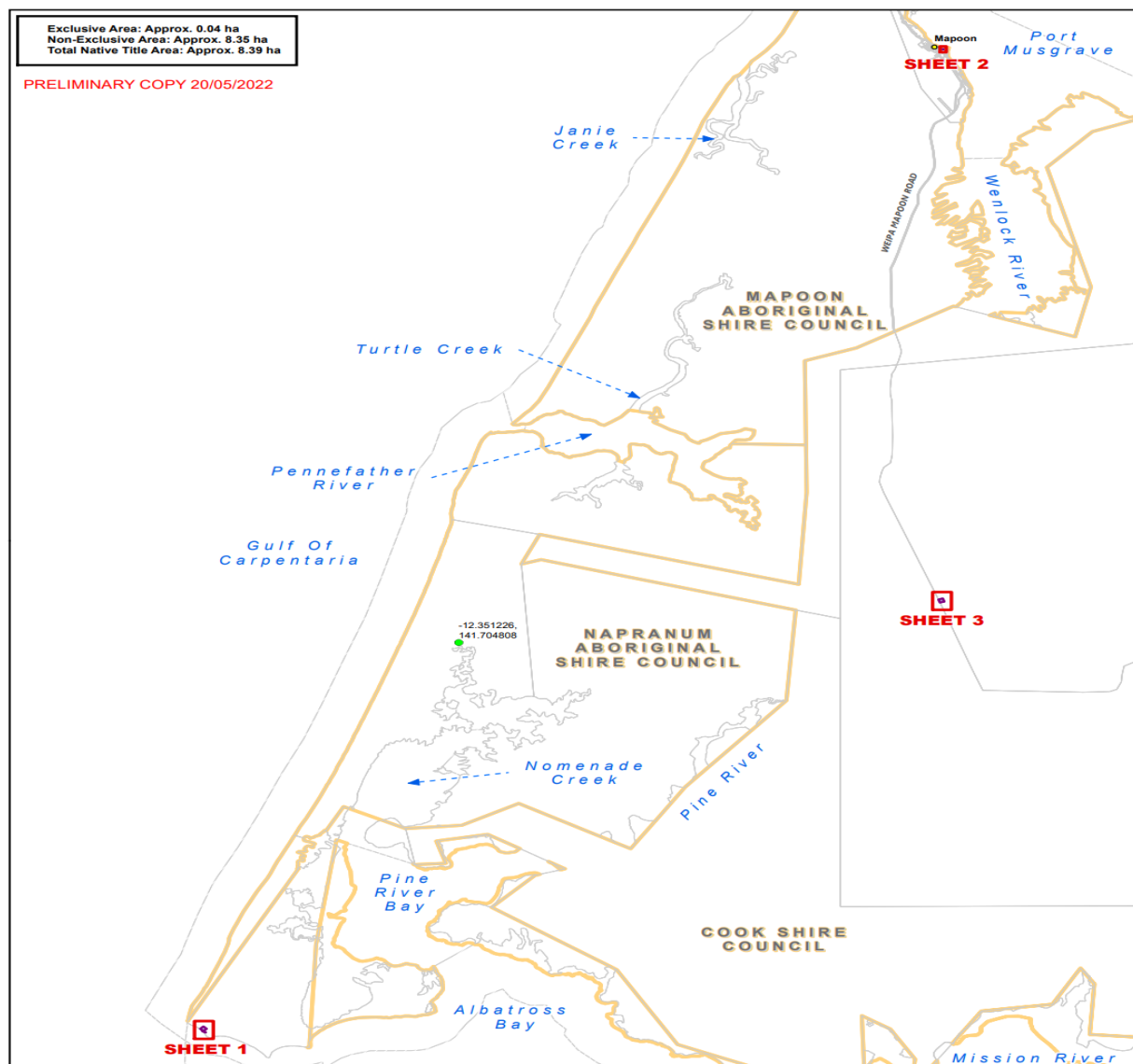
Cape York United # 1 Native Title Claim (QUD673/2014)

Northern Cape York #2 Native Title Claim Group

Monday 5 September 2022

Weipa

Cape York Land Council (CYLC) will hold a meeting on **Monday 5 September 2022** in **Weipa** for the Northern Cape York #2 Native Title Claim Group to consider whether to authorise a proposed agreement for a determination of native title over four parcels, identified on the map below in red and marked 'Sheet 1', 'Sheet 2' and 'Sheet 3' which are also attached to the end of this notice. These parcels are in the country of the **Thanakwithi** and **Tjungundji** groups and are located wholly within the outer boundaries, but are not part of, the determination of native title made in *Coconut on behalf of the Northern Cape York #2 Native Title Claim Group v State of Queensland [2014] FCA 629*. The determination of native title over these parcels will be made as part of the Cape York United Number 1 (CYU#1) Claim CYLC will undertake consultations with the relevant families who speak for these areas before the authorisation meeting.



A determination of native title involves a decision of the Federal Court. Important things about a determination of native title include that the Federal Court determines (1) who holds native title, (2) what the native title rights are, (3) the area to which the native title rights apply after any determination is made, and (4) which corporation will represent the members of the determined native title group. If the meeting on **Monday 5 September 2022** authorises the proposed determination of native title, the determination will then be sought in the Federal Court. The Court has listed a hearing for a potential consent determination for the area shown on the map above, if there is to be a consent determination, **in the week of 3 October 2022**. A copy of the proposed agreement for a determination of native title for the area shown on the map above will be available at the meeting on **Monday 5 September 2022**. At the request of the people who constitute the Applicant in the CYU#1 Native Title Claim, CYLC staff and consultants will be in attendance to be available to explain things such as the meaning and effect of the proposed agreement at the meeting. Any person attending the meeting will be able to ask questions about the proposed agreement and state their views about it.

Who is invited to attend the meetings?

The meetings are open to all descendants by birth, or adoption in accordance with traditional law and custom, of one or more of the following apical ancestors:

- | | |
|--|----------------------------|
| 1. Jimmy Pine River | 16. Bumu, Mother of Condia |
| 2. Ardirramina (father of Toeboy) | 17. Grace |
| 3. Bosen | 18. Bullock |
| 4. Tjantayn | 19. Alec Red Beach |
| 5. Henry Mailman Brown | 20. Peter |
| 6. Peter Cockatoo | 21. Archie |
| 7. Mammus Aorotwan | 22. Charlie Cooktown |
| 8. Charlie Hall | 23. Lorna |
| 9. York Downs Mammus aka Olkolkon | 24. Billy Barkley/Wombi |
| 10. Charlie Fletcher | 25. Maffra Reid |
| 11. Nuarutty | 26. Cockatoo |
| 12. Jack Batavia aka Jack Bellyfull | 27. Mona |
| 13. Bob Andoran (the father of Catfish/Joseph Andoran) | 28. Victor |
| 14. Douglas | 29. James Andrews |
| 15. Mary Price | 30. Billy Bigfoot (Miller) |

Any person who is a descendant of one or more of the apical ancestors listed above is invited to attend these meetings. Please contact CYLC if you would like to confirm whether you are a descendant of one or more of the apical ancestors listed above and so entitled to attend the meeting.

The meeting will be held as follows:

Date: Monday 5 September 2022
Venue: Weipa Storm Surge Shelter, 6 Hibberd Drive, Rocky Point, Weipa QLD 4874
Time: 10:00am – 2:00pm

Video-conferencing and COVID-19

Video-conferencing facilities will be made available at the meeting. If you would like CYLC to arrange a video-conference from your location into the meeting, whether you live at the location of the meeting or elsewhere, please contact CYLC on the number below. Attendance by video-conference is offered because of the potential for the COVID-19 emergency to interfere with attendance. It is important to provide every opportunity for persons entitled to attend the meeting. Your safety is our priority. CYLC will take whatever means necessary to protect the health and wellbeing of its staff and clients and to mitigate the risk of the spread of COVID-19.

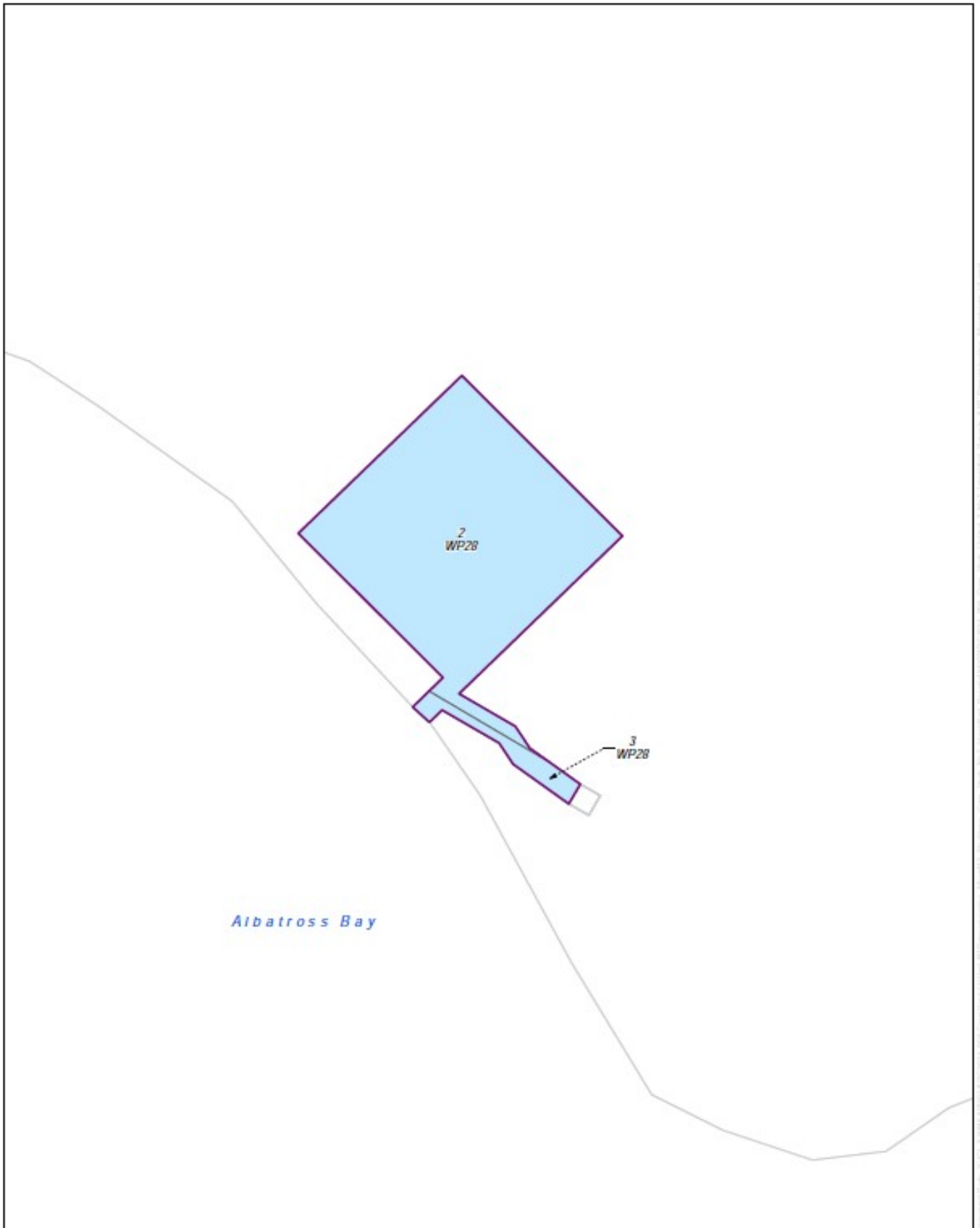
Purpose of the Authorisation Meeting

The purpose of the meeting is to decide whether or not to approve the proposed agreement for a determination of native title for the area shown on the maps above. The agenda of the meeting will be to consider whether the persons present:

- agree and adopt a decision-making process;
- agree to the proposed agreement for a determination of native title;
- nominate a corporation to represent the native title holders identified in the proposed agreement for a determination of native title or decide to incorporate a new corporation for these purposes;
- if a decision is made to incorporate the proposed corporation, make a decision (1) to approve the rules of the proposed corporation, (2) to identify who will be the initial directors and contract person for the proposed corporation, and (3) to authorise one or more named persons to apply to the Office of the Registrar of Indigenous Corporations to register the proposed corporation;
- agree to nominate the proposed corporation to be the corporation to represent the native title holders identified in the proposed agreement for a determination of native title (called a “prescribed body corporate”); and
- authorise the Principal Legal Officer of CYLC to nominate the proposed corporation in writing to the Federal Court for it to be the prescribed body corporate under s.57(2)(a)&(b) of the *Native Title Act 1993* (Cth) for the proposed determination of native title.

To register your interest in attending this meeting or to enquire about **travel assistance**, please contact **Jayd Copelin** at CYLC on free call number **1800 623 548** or by email jcopelin@cylc.org.au no later than **Wednesday 31 August 2022**. Note that there is limited funding available for travel assistance. If you have queries about this meeting, please contact **Caleb King** on 0427 128 692 or cking@cylc.org.au.

Sheet 1 – 2 parcels within Thanakwithi country



LEGEND

-  Exclusive areas
-  Non-exclusive areas
-  External boundary
-  DCDB
-  Local Government Area boundaries

NATIVE TITLE DETERMINATION

**QUD673/2014 Cape York United Number 1 People
(Northern Cape York #2 Identified Parcels) (QC2014/008) - Sheet 1 of 3**


Completion: Land/Tenure information obtained from the Digital Cadastral Data Base (May 2022), Department of Resources, Brisbane.
The Queensland Title Registry in the Department of Resources should be consulted for verification of tenure.

Native names shown on this map have been obtained from available information. It is possible that errors and omissions may exist. While every care is taken to ensure the accuracy of this data, the Department of Resources, and/or contributors to this publication, makes no representations or warranties about its accuracy, reliability, completeness or suitability for any particular purpose and disclaims all responsibility and all liability (including without limitation, liability in negligence) for all injuries, expenses, losses, damages (including indirect or consequential damages and costs which might be incurred as a result of the data being inaccurate or incomplete in any way or for any reason.

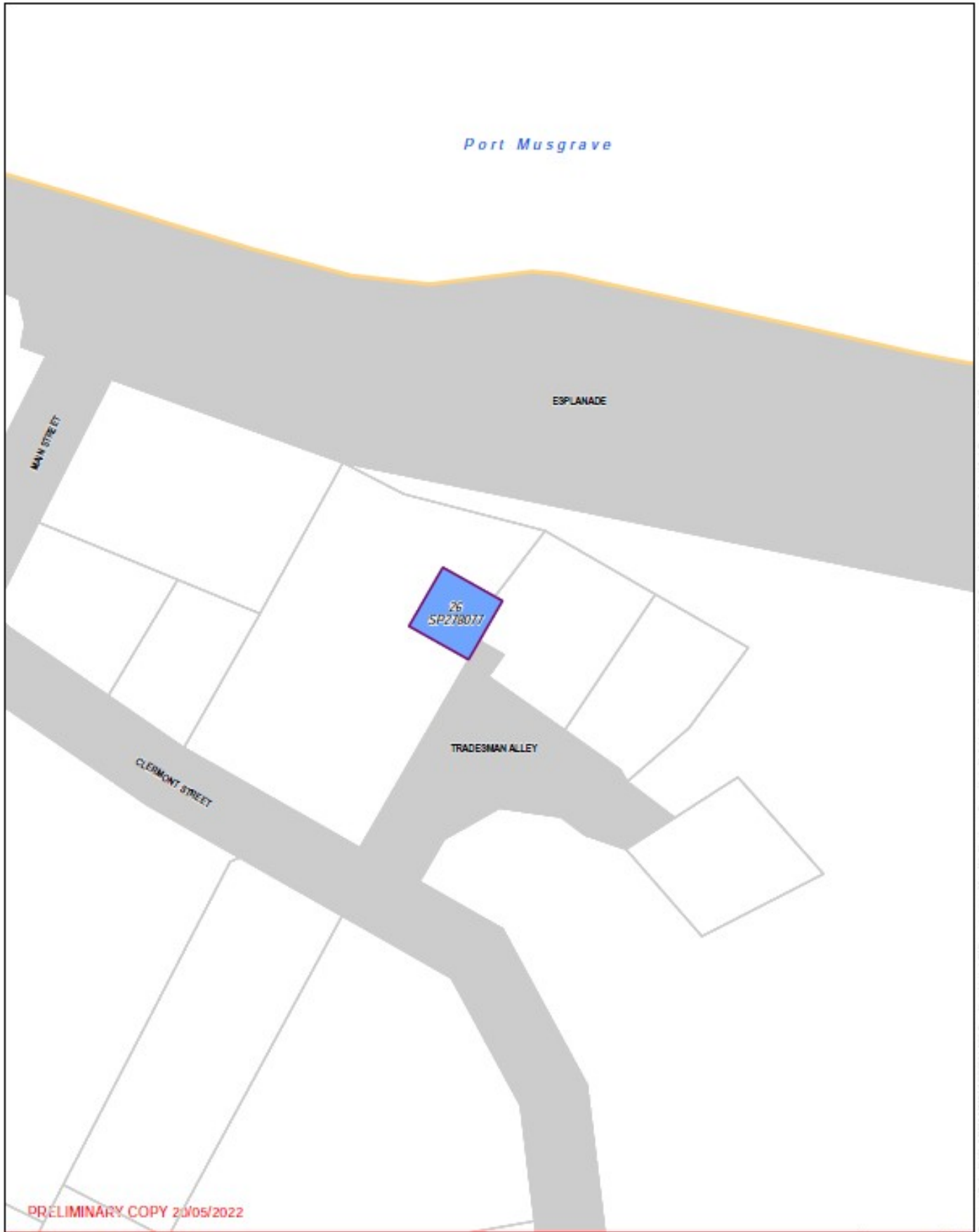
Copyright prohibits the publication, reuse for purposes permitted by the Copyright Act 1968, reproduction by any means (photocopying, electronic, mechanical, recording or otherwise) is prohibited without the prior written permission of the Department of Resources.

All enquiries: The Manager, Mapping Solutions (Imagery and Mapping), Department of Resources (PO Box 2434, Brisbane, QLD 4002).

Produced by the Department of Resources.
© The State of Queensland (Department of Resources) May 2022.



Sheet 2 – 1 parcel within Tjungundji country



PRELIMINARY COPY 20/05/2022


MARINE TITLE DEDICATION

**QUD673/2014 Cape York United Number 1 People
(Northern Cape York #2 Identified Parcels) (QC2014/008) - Sheet 2 of 3**

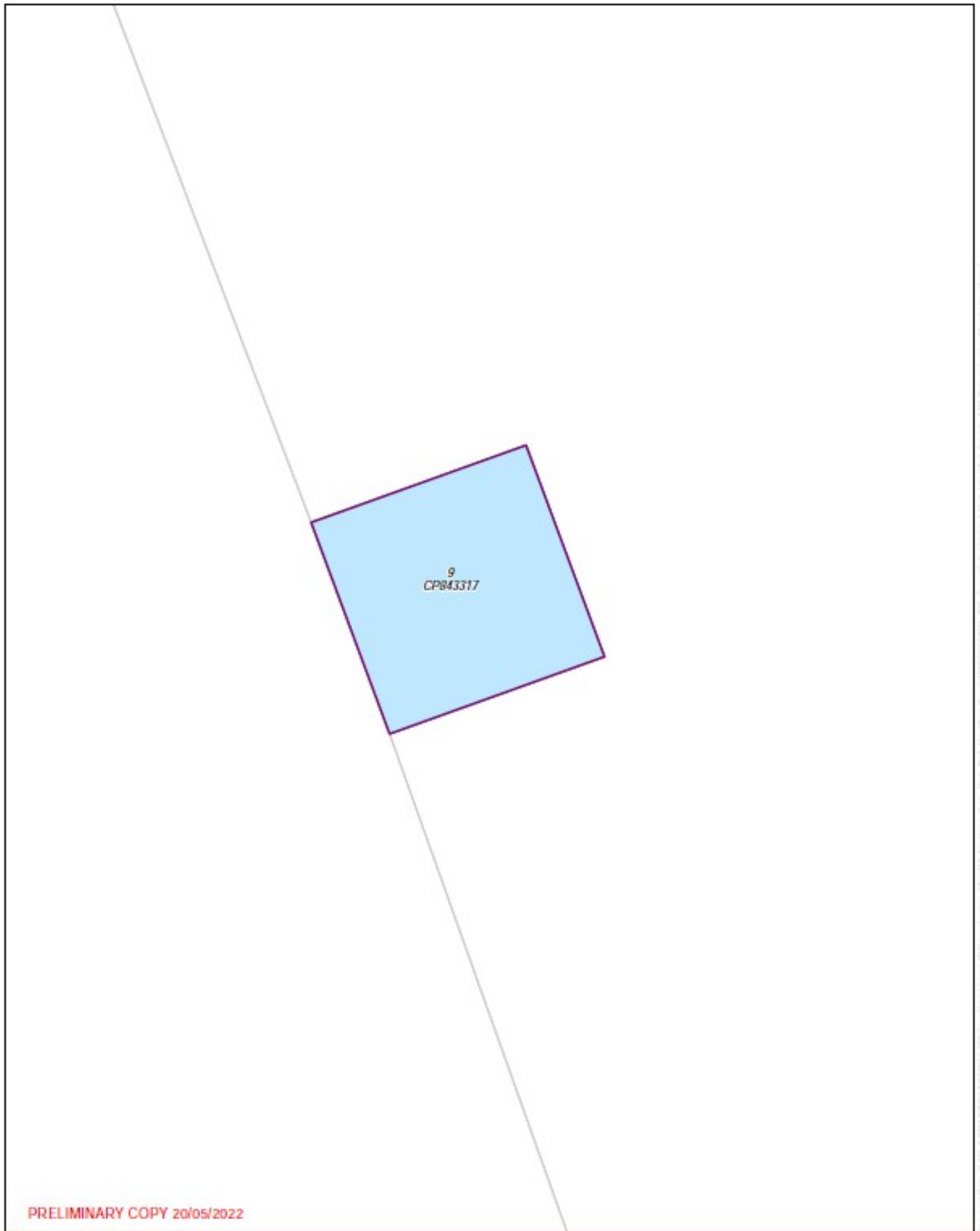
Compilation: Land/Sea Information obtained from the Digital Cadastral Data Base (May 2022), Department of Resources, Brisbane.
The Queensland Titles Registry in the Department of Resources should be consulted for verification of tenures.
Feature names shown on this map have been obtained from available information. It is possible that errors and omissions may exist. While every care is taken to ensure the accuracy of the data, the Department of Resources, and/or contributors to this publication, makes no representations or warranties about its accuracy, reliability, completeness, or suitability for any particular purpose and disclaims all responsibility and all liability (including without limitation, liability in negligence) for all injuries, expenses, losses, damages (including indirect or consequential damages) and costs which might be incurred as a result of the data being inaccurate or incomplete in any way or for any reason.
Copyright prohibits the publication, except for purposes permitted by the Copyright Act 1969, reproduction by any means (photocopying, electronic, mechanical, recording or otherwise) is prohibited without the prior written permission of the Department of Resources.
All enquiries: The Manager, Mapping Solutions, Imagery and Mapping, Department of Resources, BPO Box 2456, Brisbane, QLD 4001.

Produced by the Department of Resources.
© The State of Queensland (Department of Resources), May 2022.

- LEGEND**
- Exclusive areas
 - Non-exclusive areas
 - External boundary
 - DCDB
 - Local Government Area boundaries



Sheet 3 – 1 parcel within Thanakwithi country



PRELIMINARY COPY 20/05/2022

NATIVE TITLE DETERMINATION

**QUD673/2014 Cape York United Number 1 People
(Northern Cape York #2 Identified Parcels) (QC2014/008) - Sheet 3 of 3**

Compilation: Land Tenure Information obtained from the Digital Cadastral Data Base (May 2022), Department of Resources, Brisbane.
The Queensland Titles Registry in the Department of Resources should be consulted for verification of tenures.

Feature names shown on this map have been obtained from available information. It is possible that errors and omissions may exist. While every care is taken to ensure the accuracy of the data, the Department of Resources, and/or contributors to this publication, makes no representations or warranties about its accuracy, reliability, completeness or suitability for any particular purpose and disclaims all responsibility and all liability (including without limitation, liability in negligence) for all injuries, expenses, losses, damages (including indirect or consequential damage) and costs which might be incurred as a result of the data being inaccurate or incomplete in any way or for any reason.

Copyright protects this publication. Except for purposes permitted by the Copyright Act 1968, reproduction by any means (photocopying, electronic, mechanical, recording or otherwise) is prohibited without the prior written permission of the Department of Resources.

All enquiries: The Manager, Mapping Solutions - Imagery and Mapping, Department of Resources, DPO Box 2454, Brisbane, QLD 4001.

Produced by the Department of Resources.
© The State of Queensland (Department of Resources) May 2022.

LEGEND

-  Exclusive areas
-  Non-exclusive areas
-  External boundary
-  DCDB
-  Local Government Area boundaries

